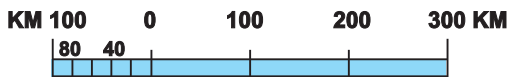


Indus water Treaty

(Link Canals & Barrage)

Link Canals — Barrage —

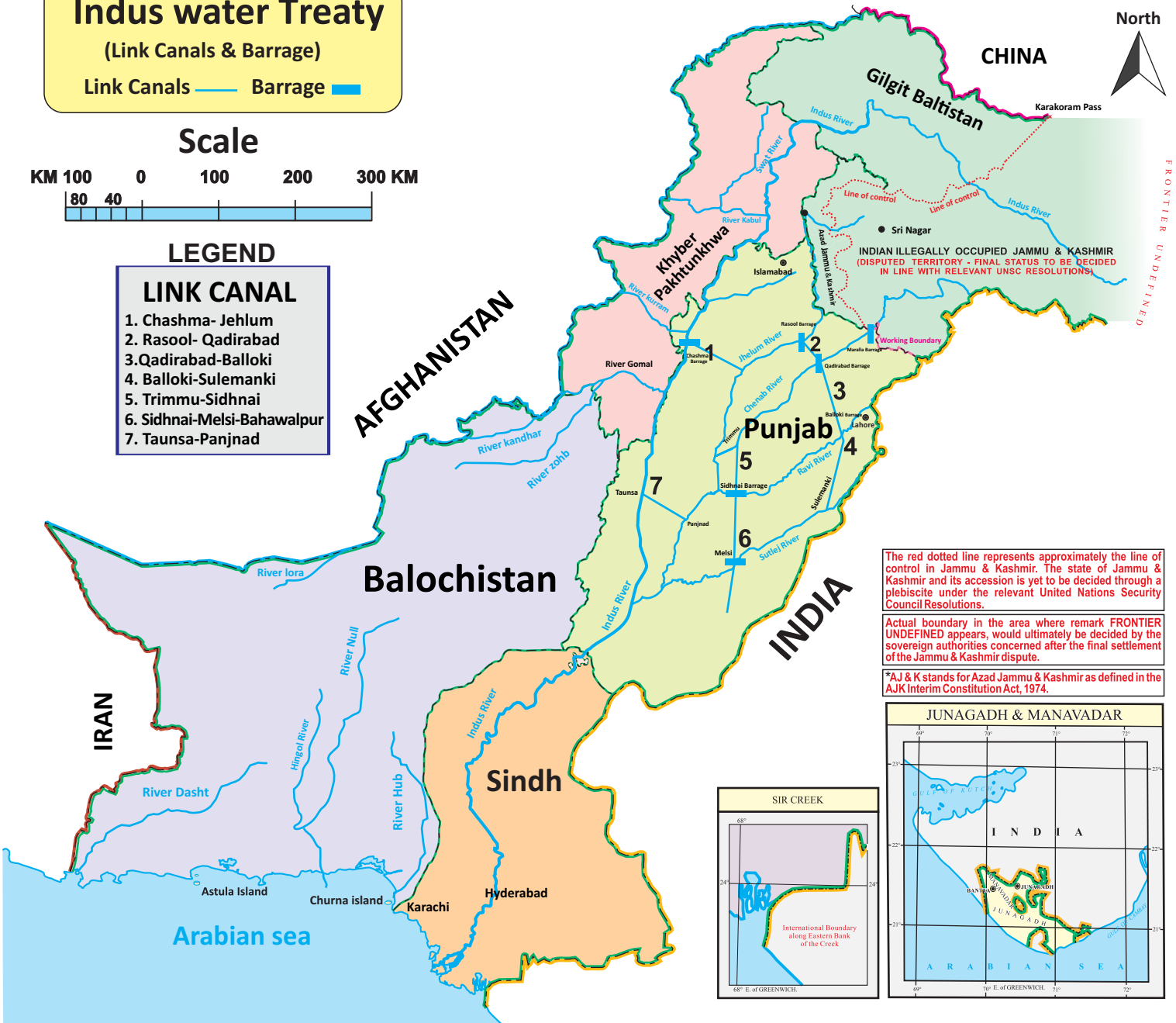
Scale



LEGEND

LINK CANAL

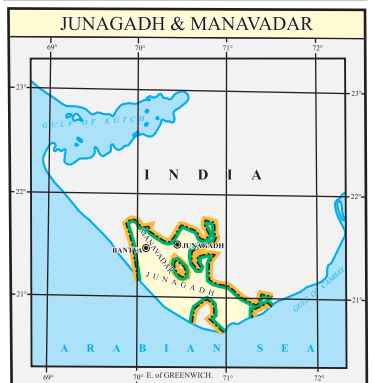
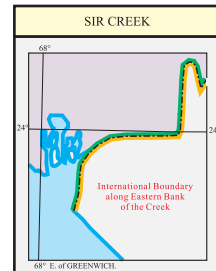
1. Chashma- Jehlum
2. Rasool- Qadirabad
3. Qadirabad-Balloki
4. Balloki-Sulemanki
5. Trimmu-Sidhnai
6. Sidhnai-Melsi-Bahawalpur
7. Taunsa-Panjnad



The red dotted line represents approximately the line of control in Jammu & Kashmir. The state of Jammu & Kashmir and its accession is yet to be decided through a plebiscite under the relevant United Nations Security Council Resolutions.

Actual boundary in the area where remark FRONTIER UNDEFINED appears, would ultimately be decided by the sovereign authorities concerned after the final settlement of the Jammu & Kashmir dispute.

*AJ & K stands for Azad Jammu & Kashmir as defined in the AJK Interim Constitution Act, 1974.



FRONTIER UNDEFINED